




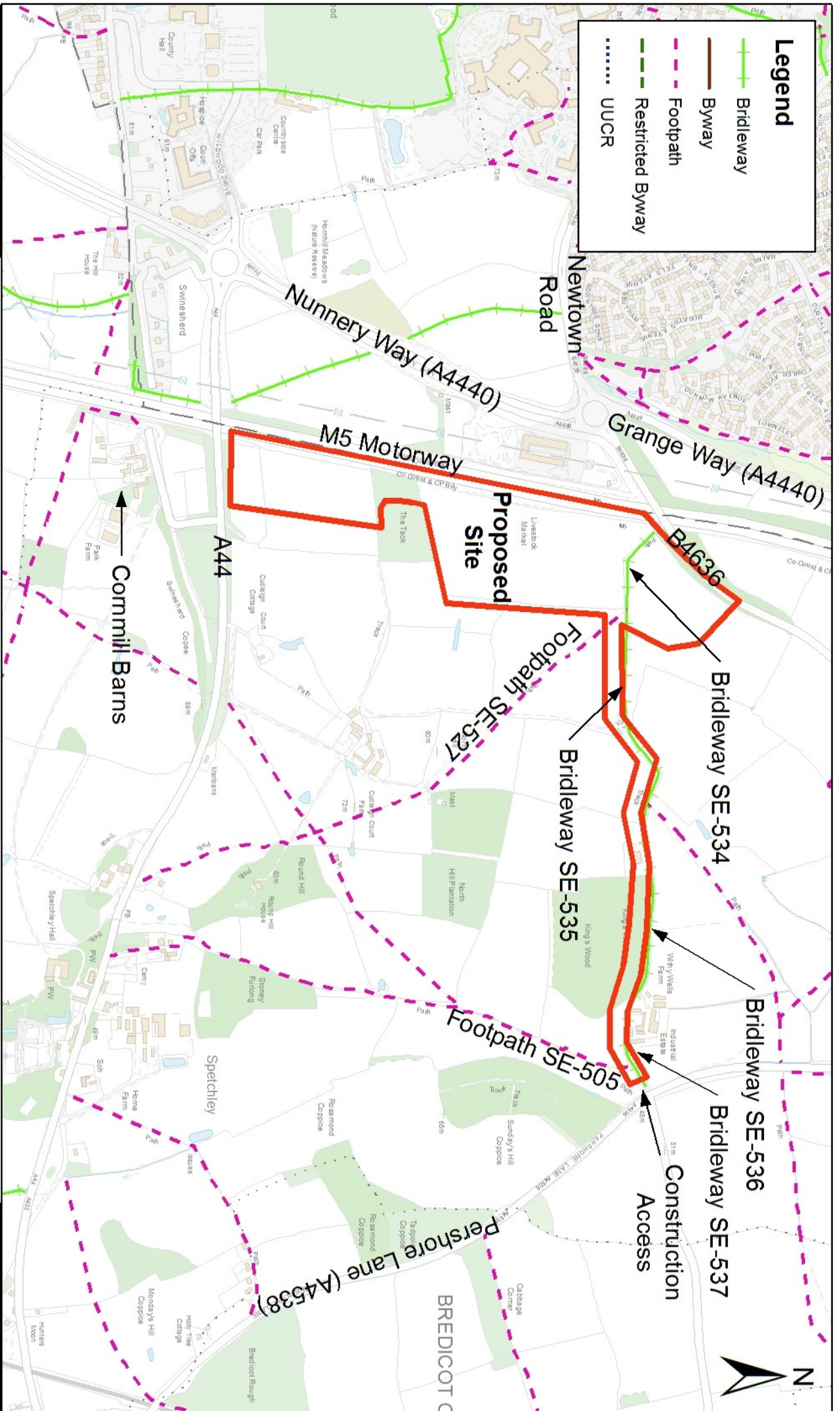


**Legend**

-  Bridleway
-  Byway
-  Footpath
-  Restricted Byway
-  UUCR



© Crown copyright and database rights 2016  
 Ordnance Survey 100024230.  
 Indicative Scale: 1:10,000  
 Date Printed: 17/2/2016

Proposed formation of an earth bund on land to south of B4636 and east of M5 Motorway. Spetchley, Worcestershire.  
 Ref: 15/000040/CM



Worcestershire County Council  
 County Hall  
 Spetchley Road  
 Worcester  
 WR5 2NP